

PLAT OF SURVEY

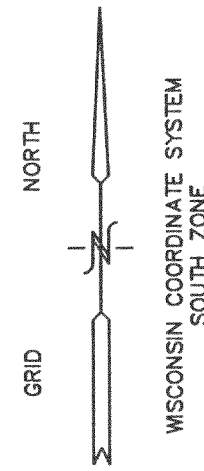
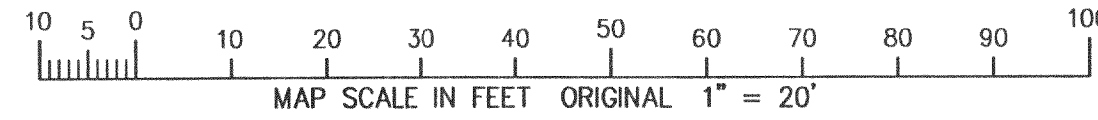
UNIT 14-05
GENEVA NATIONAL CONDOMINIUM
NO. 14
LOCATED IN TOWN 2 NORTH, RANGE 17 EAST
WALWORTH COUNTY, WISCONSIN

WORK ORDERED BY
MCKAY INVESTMENT REALTY, INC.
1000 JORIE BLVD
OAK BROOK, IL. 60523

FARRIS, HANSEN & ASSOCIATES, INC.
Engineering, Architecture, Surveying
7 Ridgeway Court P.O. Box 437
ELKHORN, WISCONSIN 53121
Office: (262) 723-2098
Fax: (262) 723-9886

REVISIONS

PROJECT NO.
3269.14-05
DATE:
03-29-01
SHEET NO.
1 OF 1



BENCH MARK
TOP IRON REBAR
EL. = 1061.06'

SAN. MH
RIM = 1066.09'
IE = 1053.00'

SAN. MH
RIM = 1063.71'
IE = 1052.01'

SAN. MH
RIM = 1063.59'
IE = 1050.84'


- = FOUND IRON REBAR STAKE
- (xxx) = SET IRON REBAR STAKE
- = RECORDED AS
- = HYDRANT
- ⊕ = SANITARY MANHOLE

NOTE: COPIES OF THIS MAP TO WHICH THE FOLLOWING CERTIFICATE WILL APPLY SHOW SURVEYOR'S ORIGINAL SEAL AND SIGNATURE IN RED INK. COPIES BY ANY OTHER MEANS MAY HAVE ALTERATIONS WHICH DO NOT REPRESENT THE SURVEYOR'S WORK PRODUCT.

I HEREBY CERTIFY THAT THE ABOVE DESCRIBED PROPERTY HAS BEEN SURVEYED UNDER MY DIRECTION AND THAT THE ABOVE MAP IS A TRUE REPRESENTATION THEREOF AND SHOWS THE SIZE AND LOCATION OF THE PROPERTY AND ITS EXTERIOR BOUNDARIES. THIS SURVEY IS MADE FOR THE USE OF THE PRESENT OWNERS OF THE PROPERTY, AND ALSO THOSE WHO PURCHASE, MORTGAGE, OR GUARANTEE THE TITLE THERETO WITHIN ONE YEAR FROM THE DATE HEREOF.

DATED: 04/11/2001

PETER S. GORDON R.L.S. 2101



MAY 0 1 2001

JGN-14-5 217-2101